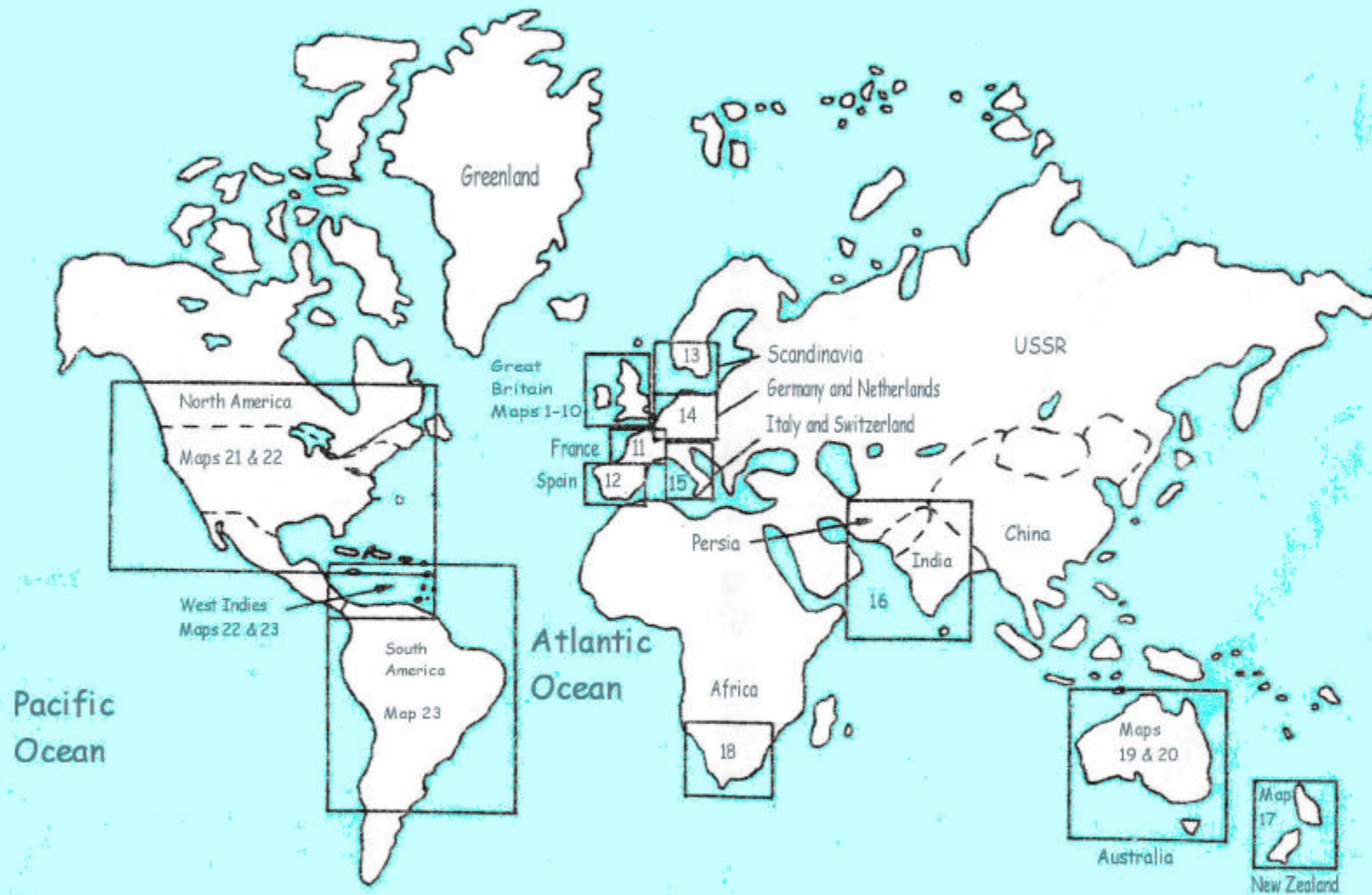
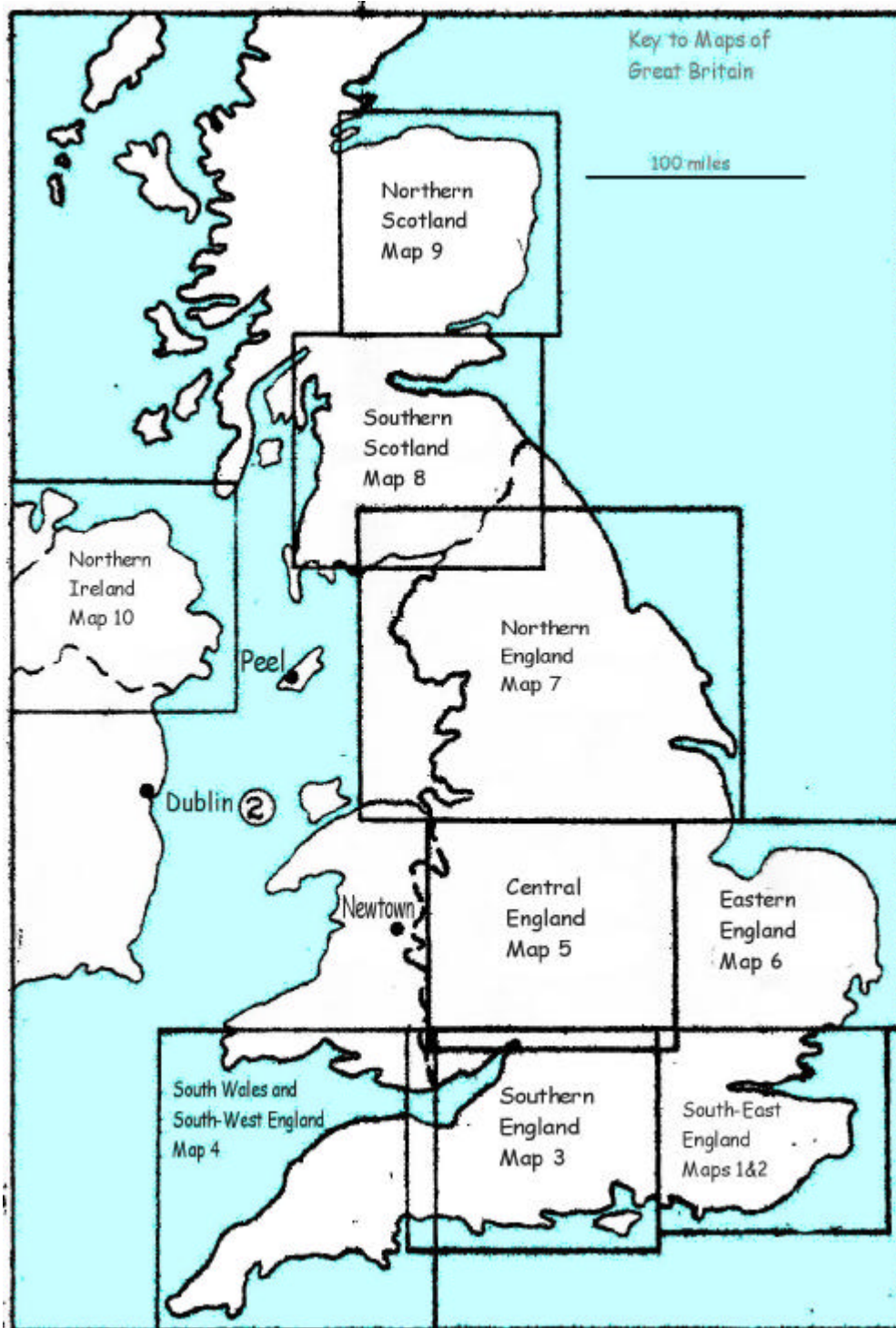


# Atlas of Meeting Rooms 1969

The Key to the Atlas  
is on the next page



This atlas is largely based on an atlas of Exclusive Brethren meeting rooms (*Atlas of Meetings*) produced by Graham D. Pillar in October 1969, but it has been partly redrawn and relabelled in the interests of legibility, and the scales have been defined in a different way. The basic data have not been updated, and still reflect the demography of 1969. It is provided for the purposes of historical and demographic research.



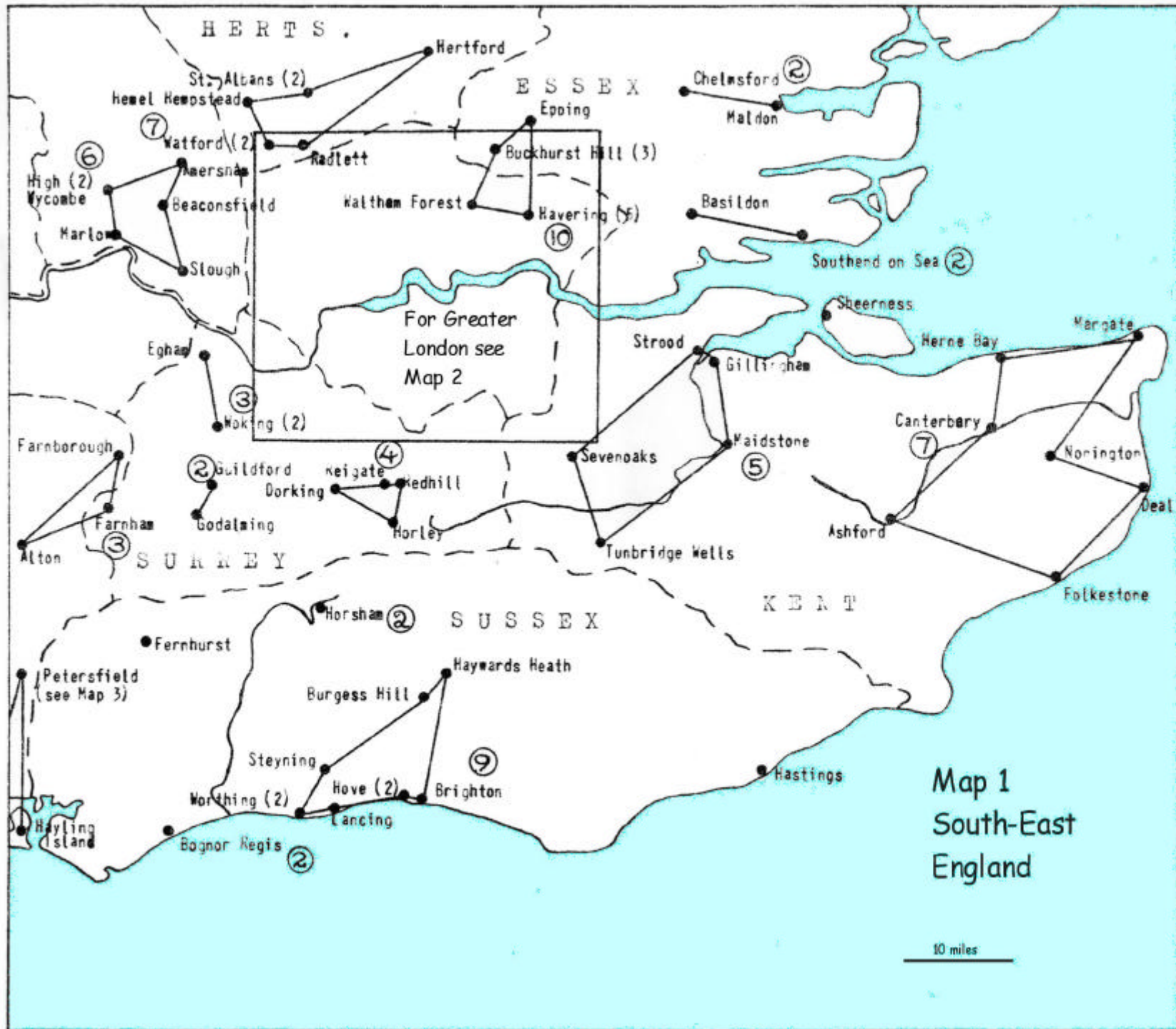
### Key

● A meeting

—● More than one meeting  
working as one place

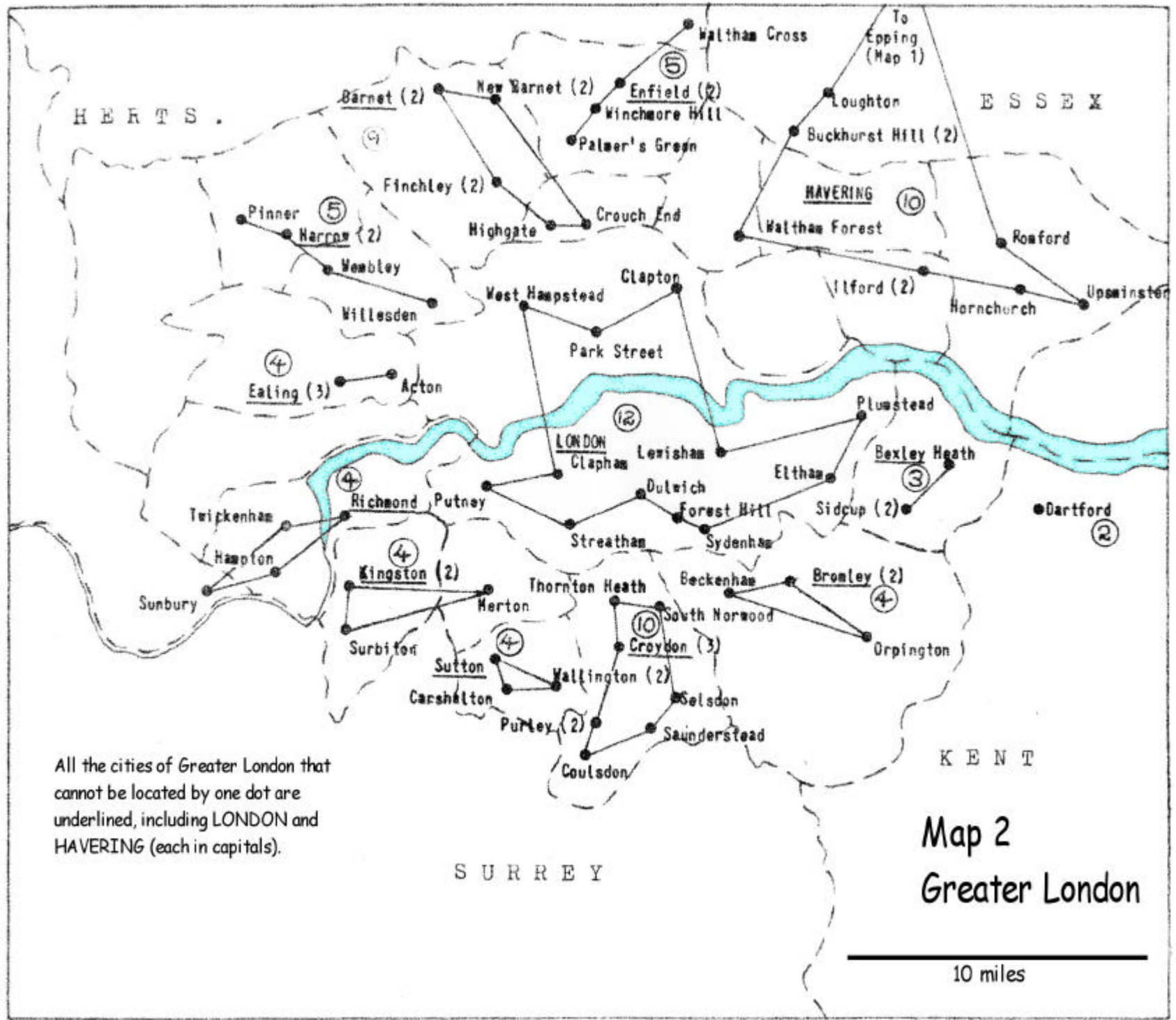
③ The number of meetings in one place

(2) The number of meetings  
in one part of a city



Map 1  
South-East  
England

10 miles



All the cities of Greater London that cannot be located by one dot are underlined, including LONDON and HAVERING (each in capitals).

Map 2  
Greater London

10 miles



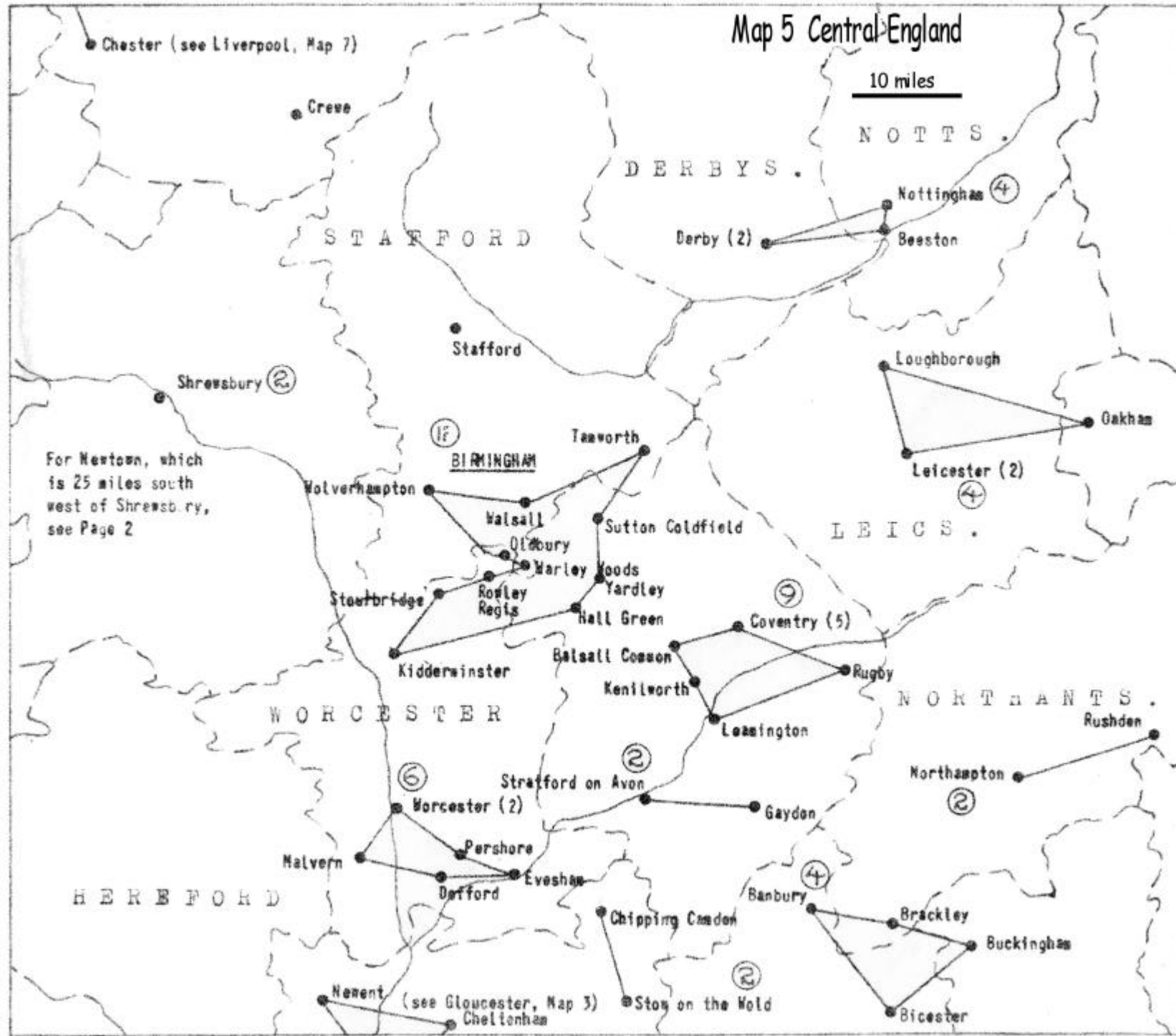
Map 3  
Southern England

Map 4  
South Wales and South-West England

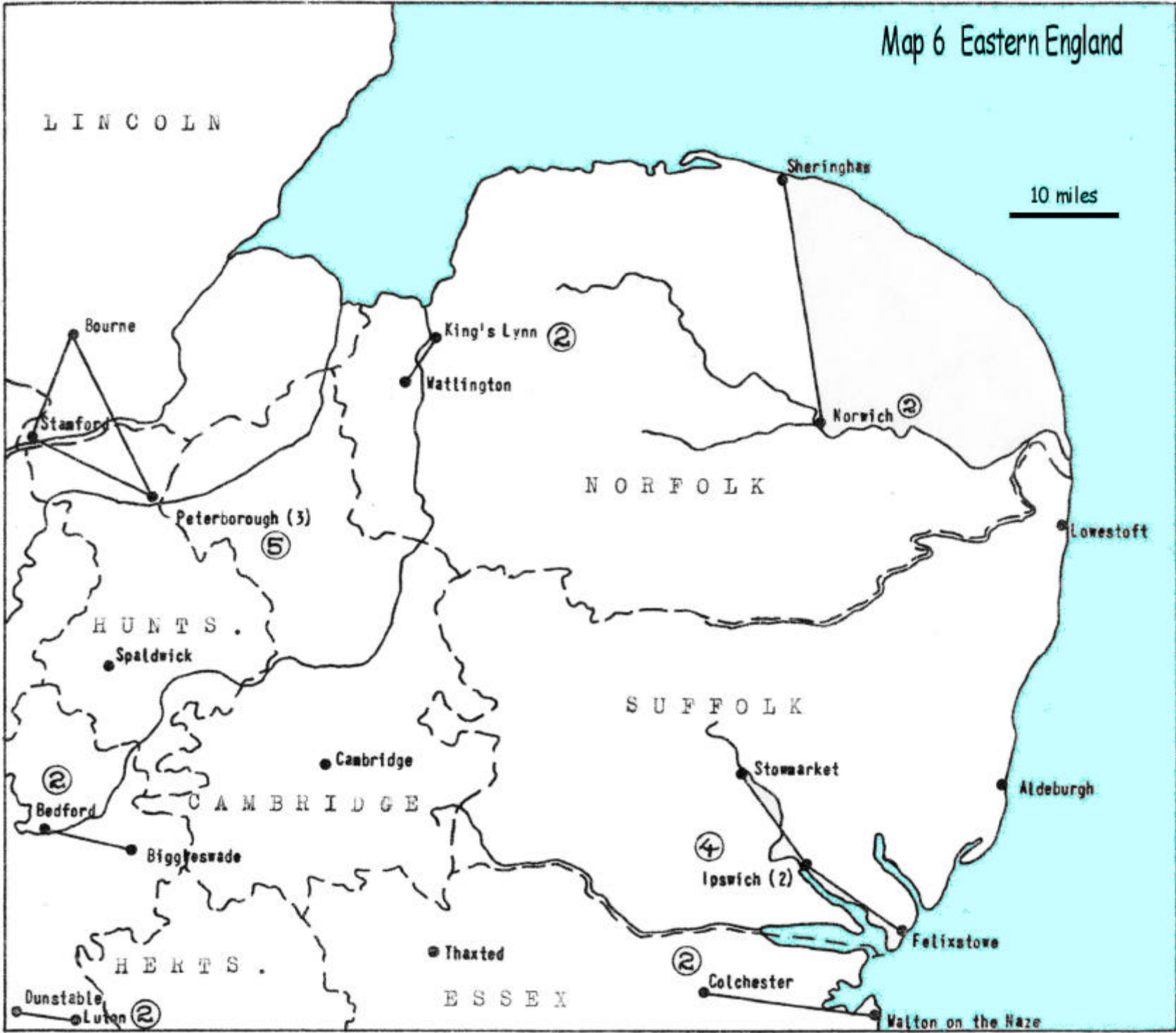
20 miles



# Map 5 Central England



Map 6 Eastern England





Map 7  
Northern  
England

20 miles



SCOTLAND

NORTHUMBERLAND

CUMBERLAND

DURHAM

WESTMORLAND

YORKSHIRE

LANCS

LINCOLN

Castle Douglas

Alnwick

Newcastle

Wallsend

Washington

Hartlepool

TEES-SIDE

Middlesbrough

Coniston

Kendal

Lancaster

Knarborough

Harrogate

Blackpool

Preston

Blackburn

Bradford

Leeds

Hull

Southport

Tarleton

Chorley

Huddersfield

Grimby

Liverpool

Wakden

Manchester

Doncaster

Wallasey

Marrington

Stretford

Stockport

Rotherham

Birkenhead

Altrincham

Brashall

Cheadle

Sheffield

Chester

Chesterfield

Retford

Lincoln

③

②

②

②

⑥

Leeds (2)

Hull (2)

⑦

⑩

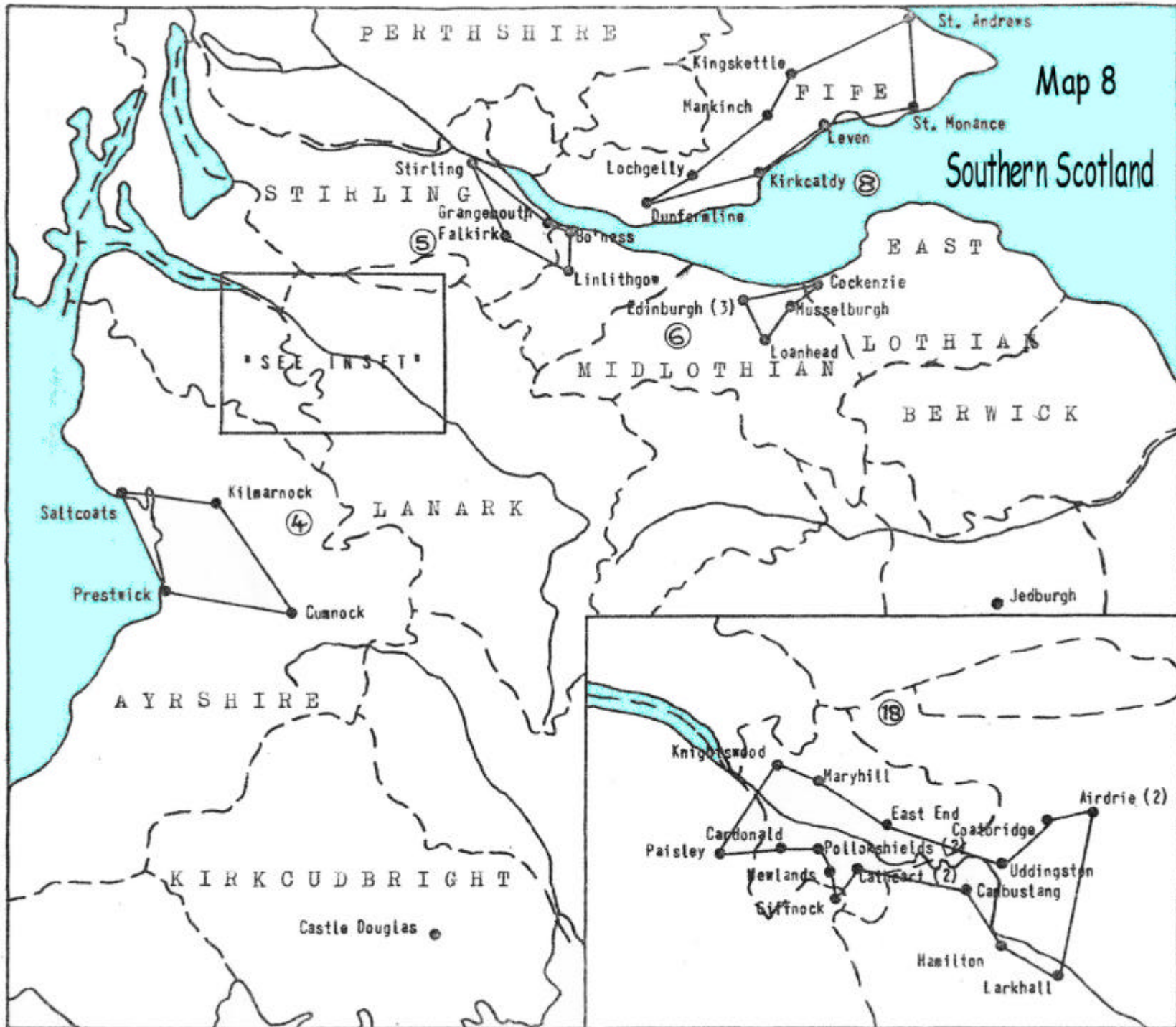
④

⑨

Manchester (2)

Stockport (3)

Doncaster (5)



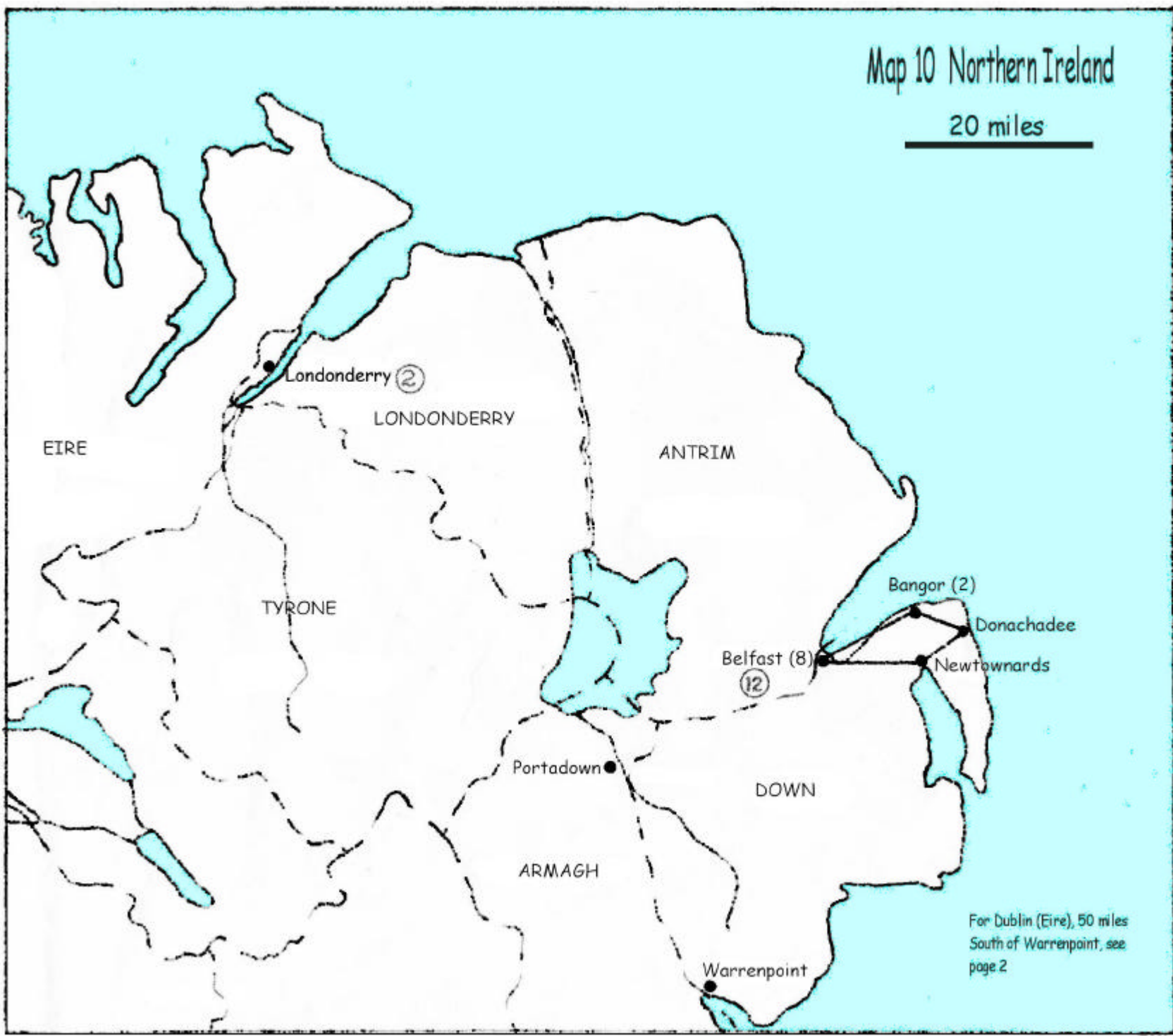
# Map 9 Northern Scotland

20 miles

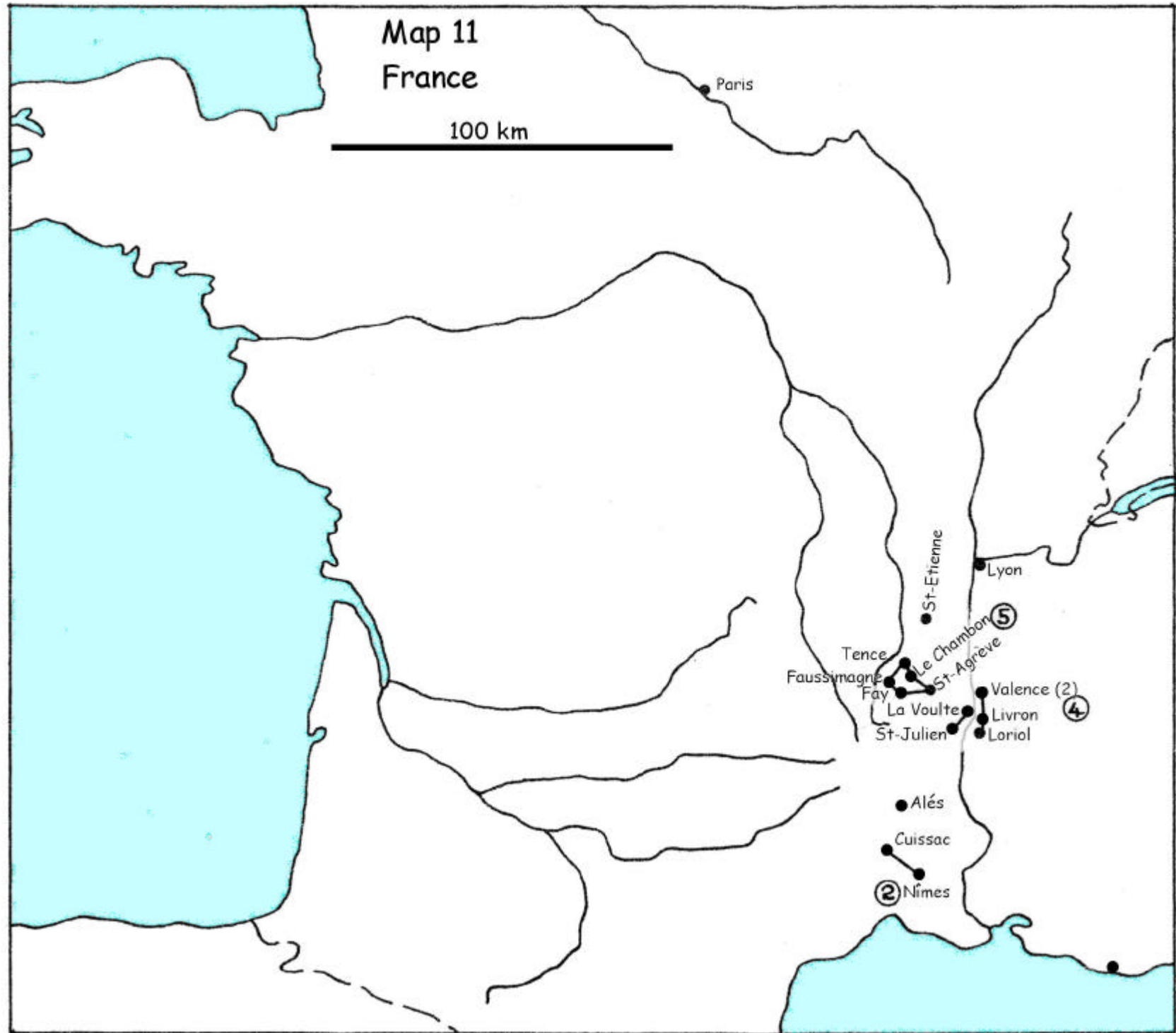


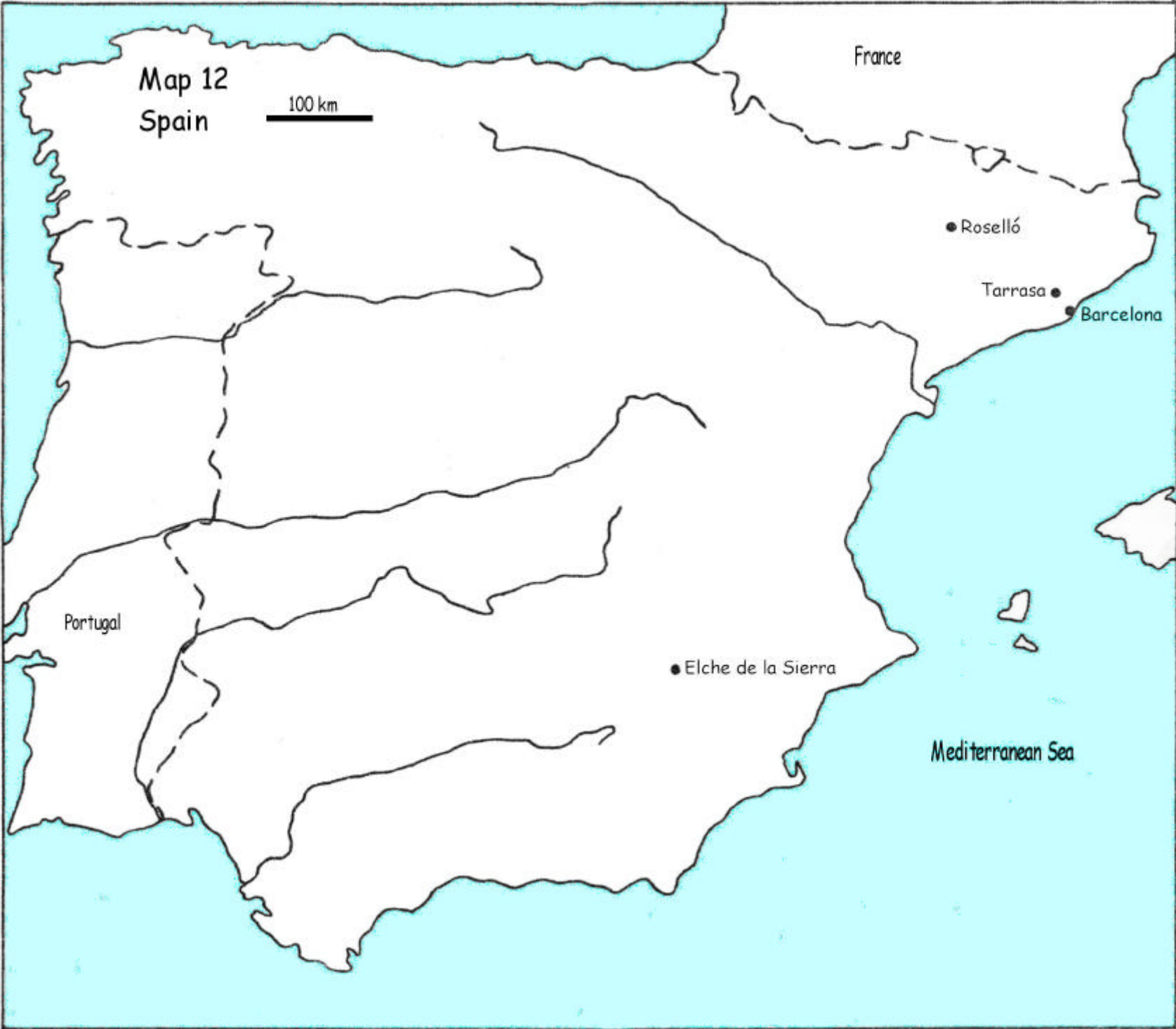
# Map 10 Northern Ireland

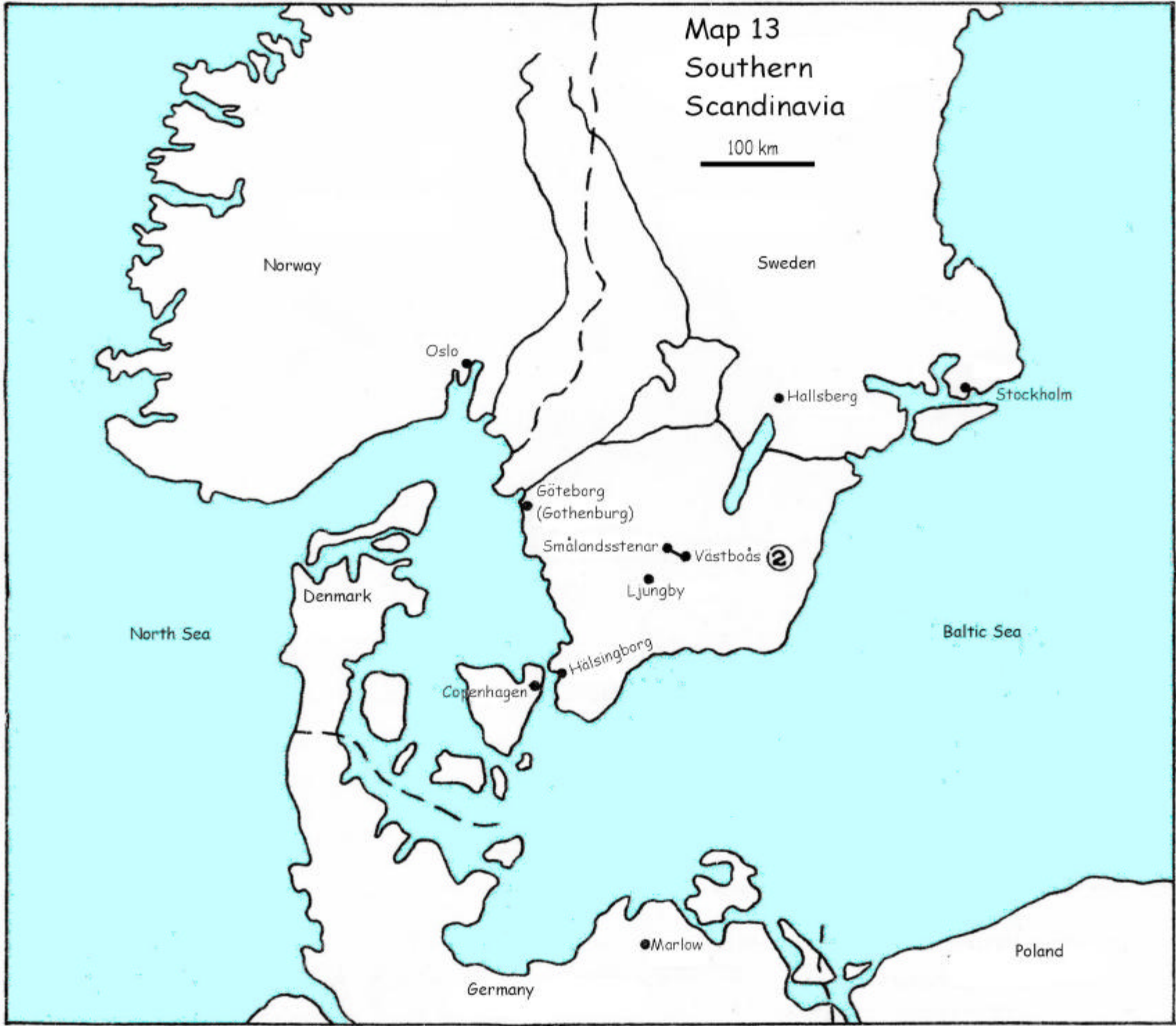
20 miles



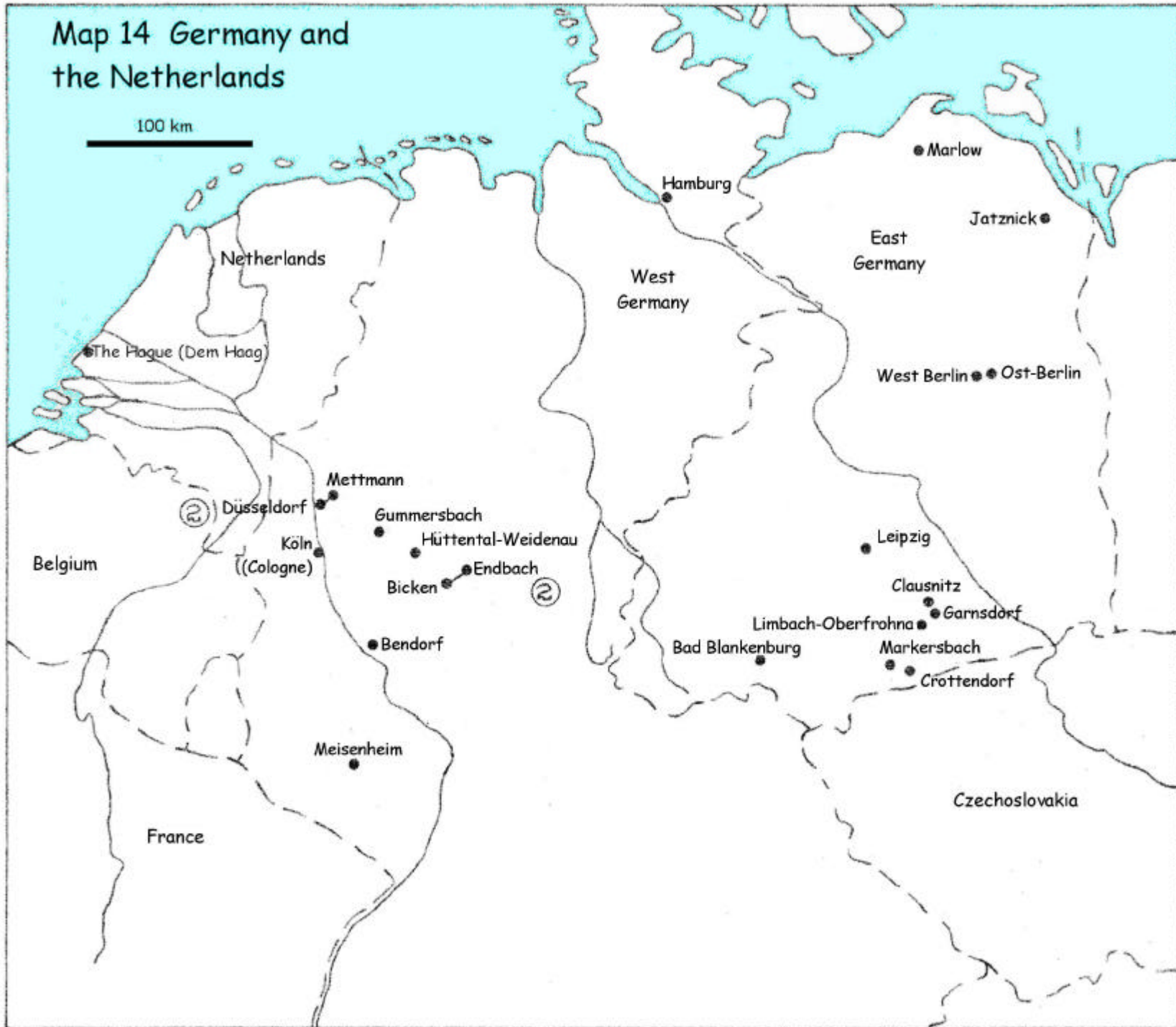
For Dublin (Eire), 50 miles South of Warrenpoint, see page 2







# Map 14 Germany and the Netherlands

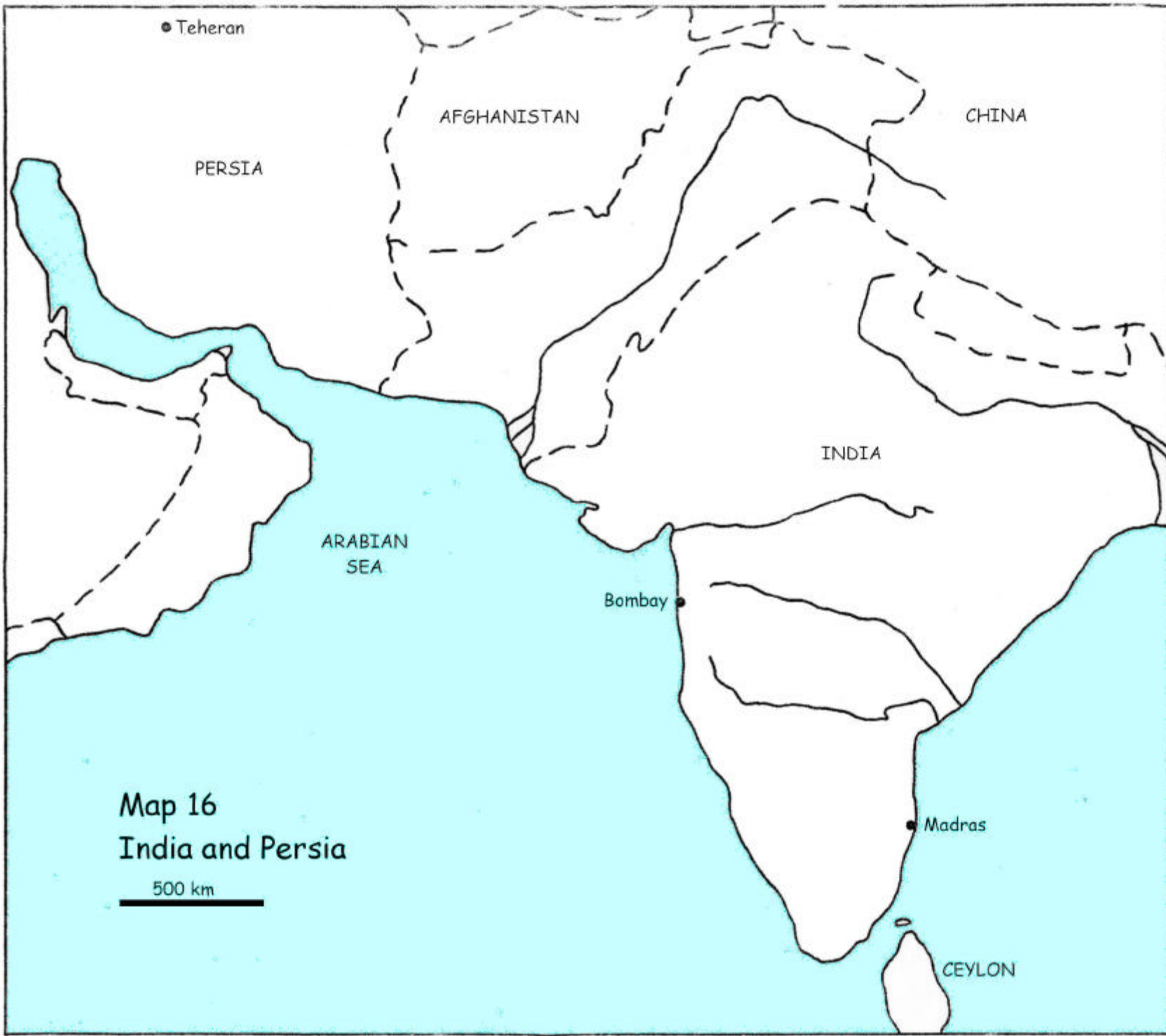




Map 15 Italy and Switzerland

100 km





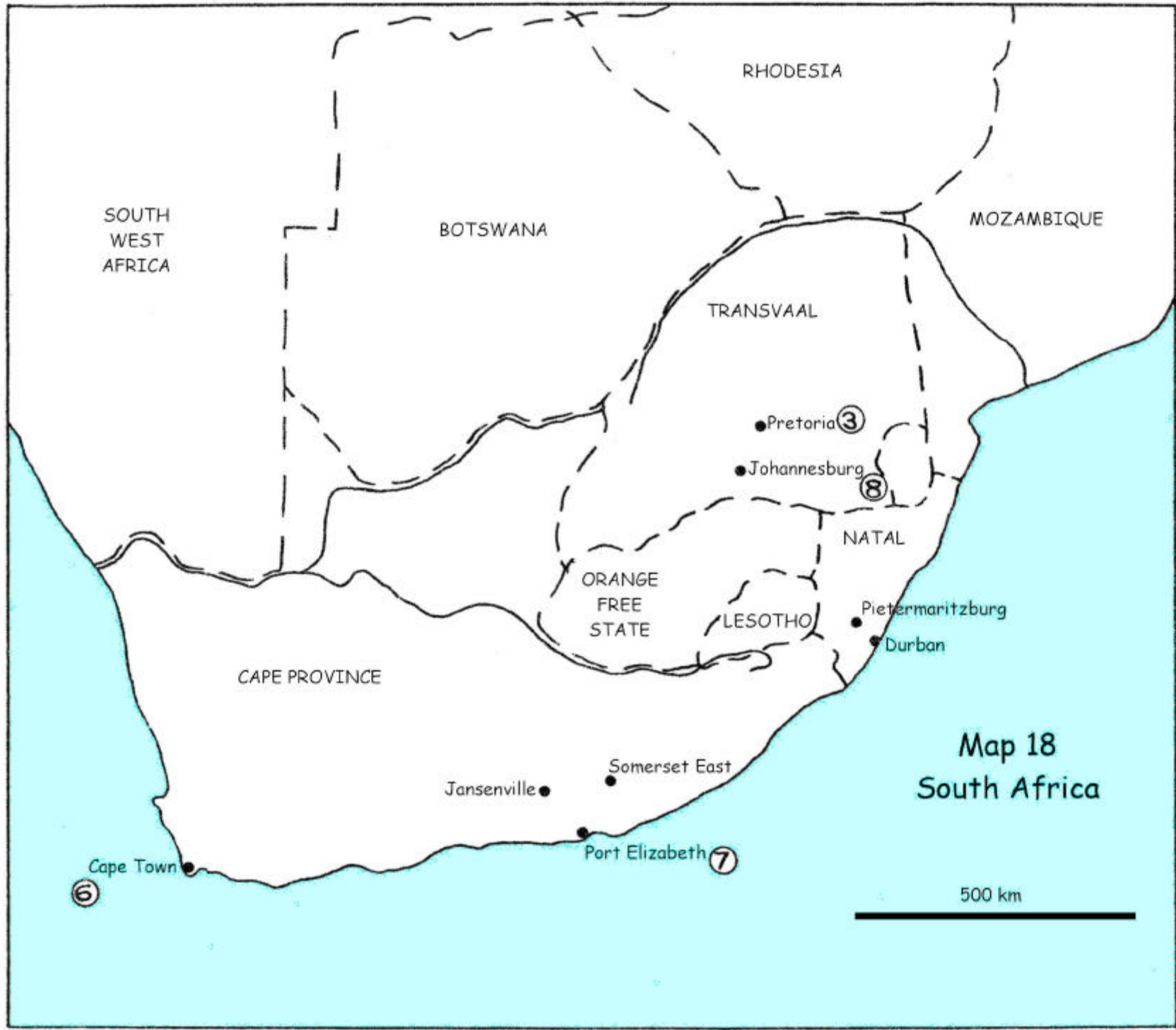
Map 16  
India and Persia

500 km

# Map 17 New Zealand

200 km



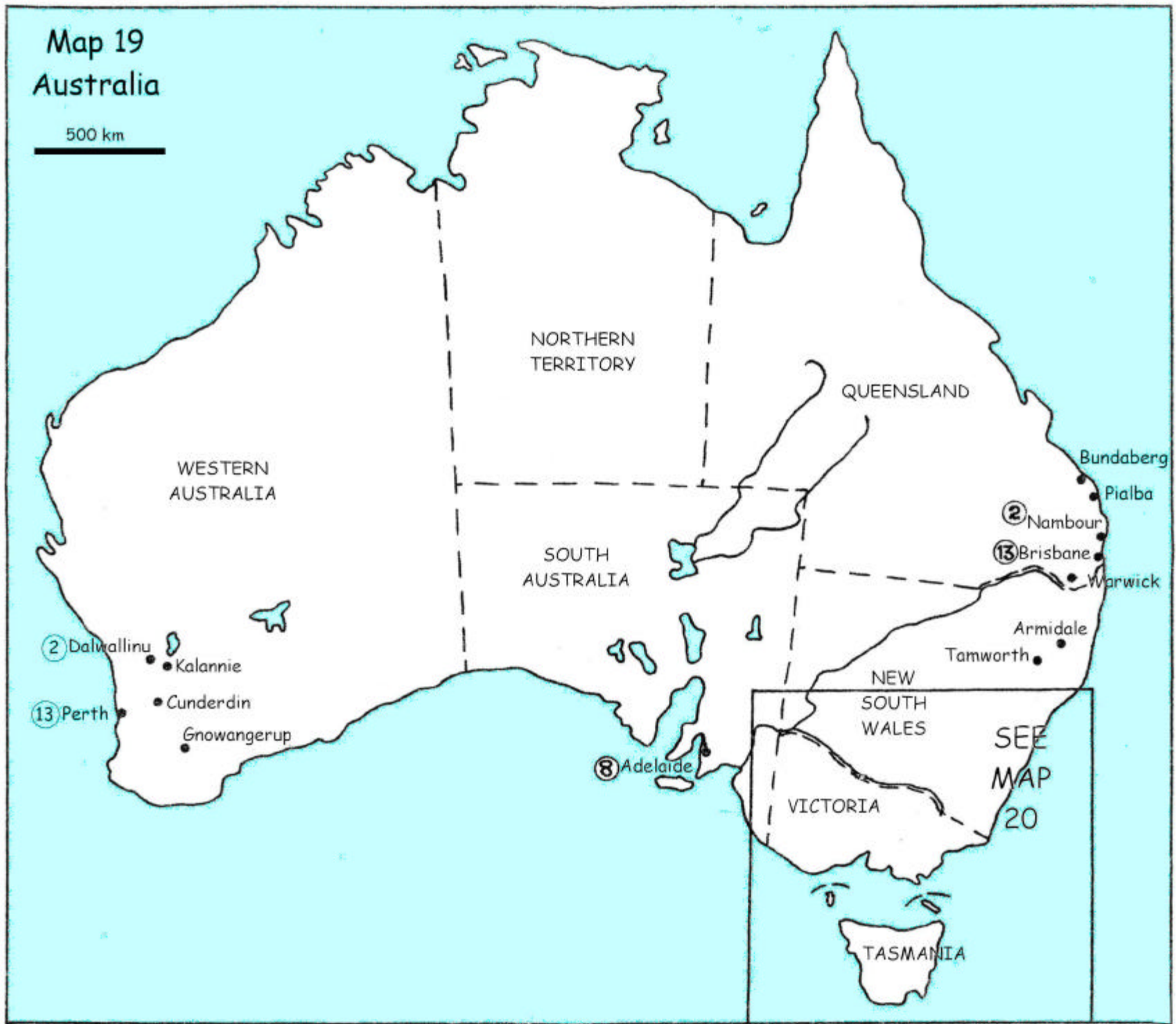


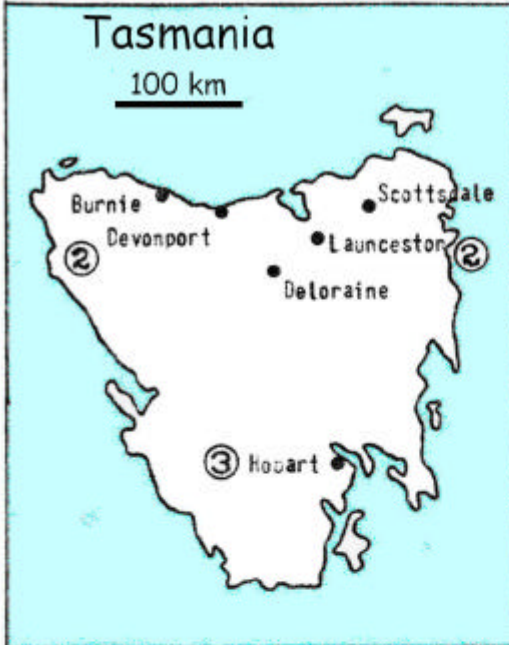
Map 18  
South Africa

500 km

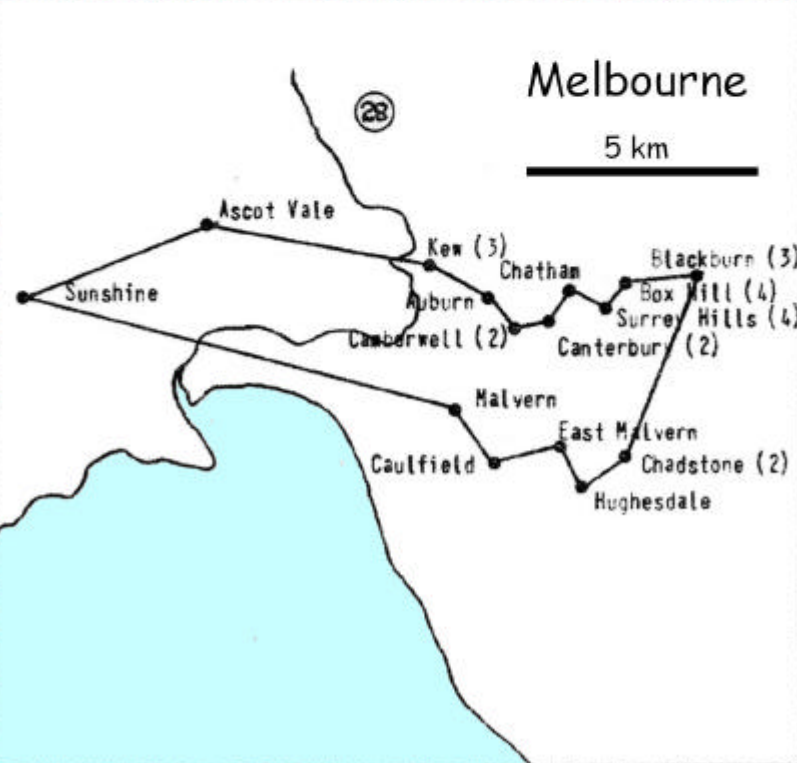
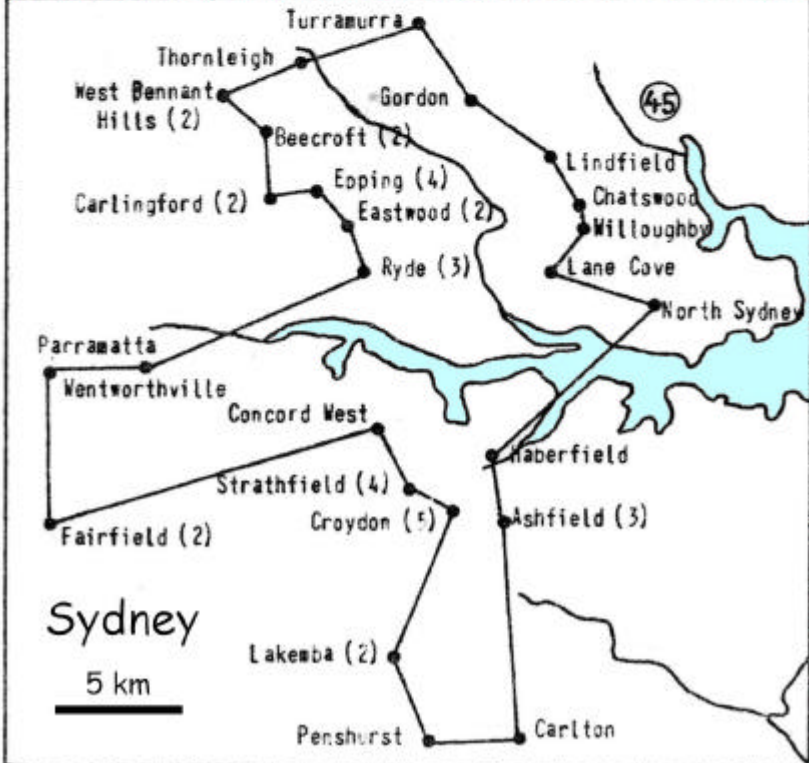
# Map 19 Australia

500 km

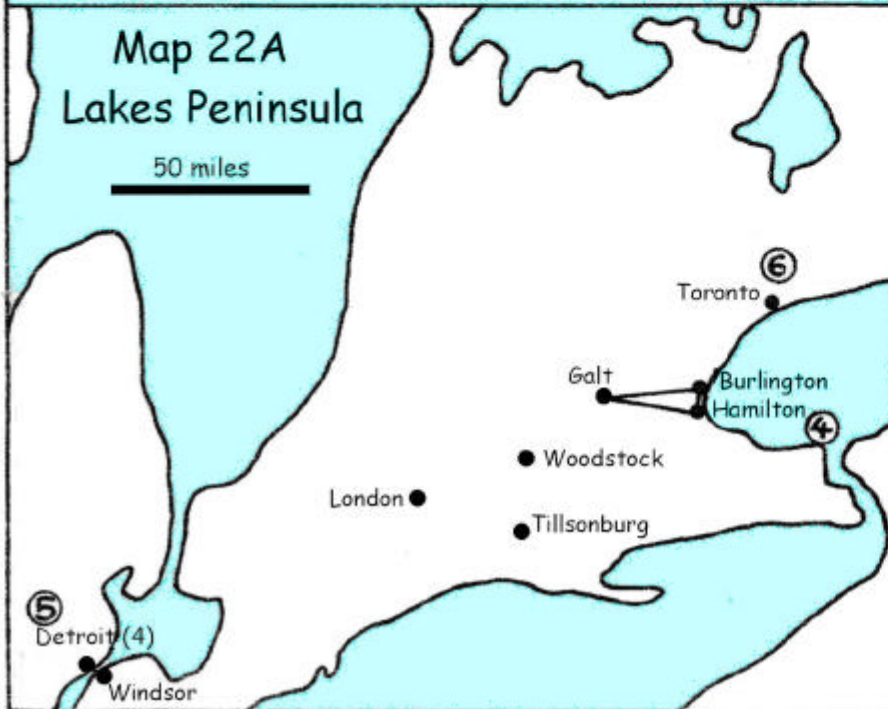
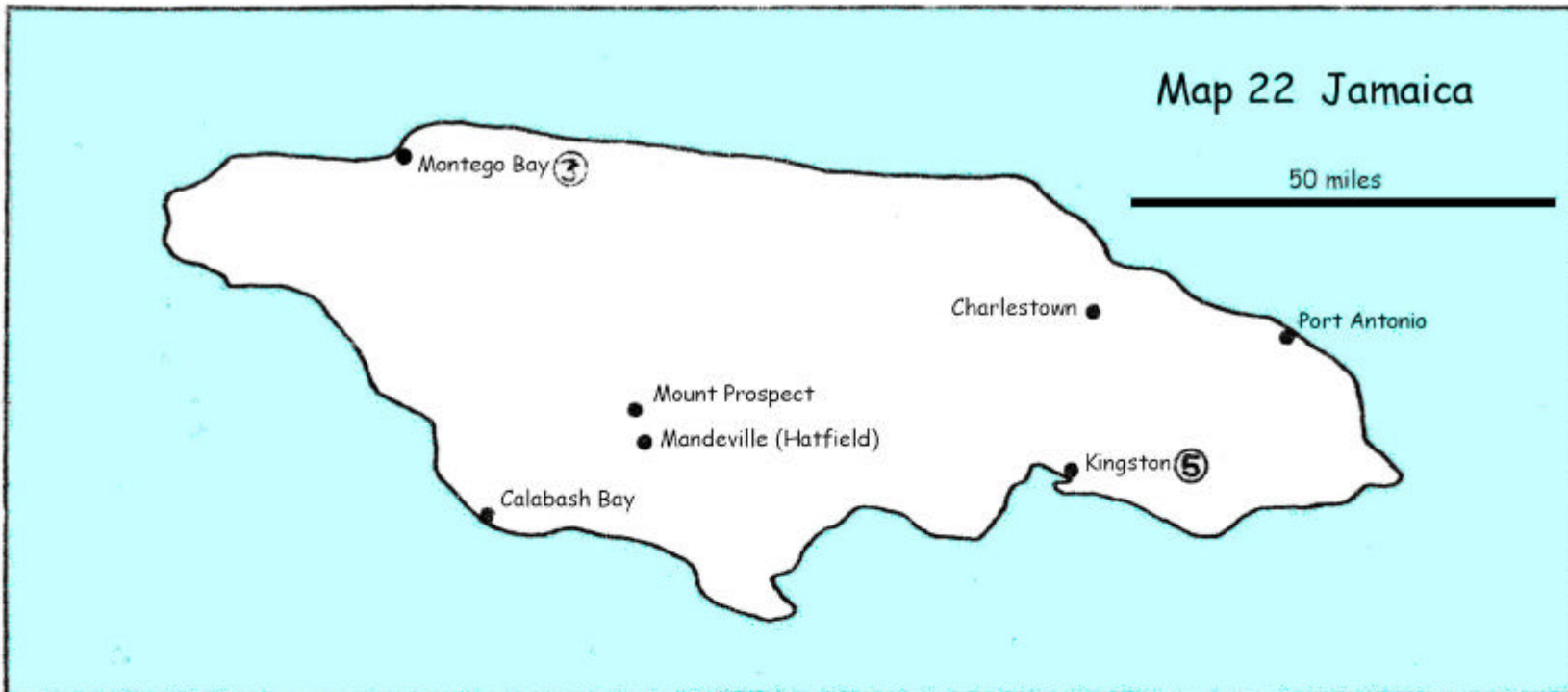




Map 20  
South-East  
Australia









# Map 23 South America

1000 km

